Seaglass Holding Corp.
12 North Washington St.
Montoursville, PA 17754
208-265-5858
208-290-1180 mobile

November 22, 2011

Gunnison County Community Development
221 N. Wisconsin, Suite D
Gunnison, CO 81230

RE: Land Use Change Permit Application

Prospector: Seaglass Holding, Inc.
12 North Washington St.
Montoursville, PA 17754

Enclosed is the Land Use Change Permit Application for the Powderhorn Project Exploration Drilling Program to be conducted in the Rudolph Hill and Goose Creek areas including a check for $150.00 for the Application fee.

Please contact me at the letterhead address above with any questions or concerns.

Sincerely,

Gregory Schifrin
Geologist
Minex Exploration for Seaglass Holding Corp.

GUNNISON COUNTY, COLORADO
MINOR IMPACT REVIEW PROJECT
LAND USE CHANGE PERMIT APPLICATION

GUNNISON COUNTY COMMUNITY DEVELOPMENT DEPARTMENT
PLANNING OFFICE
221 N. WISCONSIN ST, STE D., GUNNISON, CO 81230
TELEPHONE: 970-641-0360 FAX: 970-641-8585
Website: http://www.gunnisoncounty.org/planning.html Email: planning@gunnisoncounty.org

DATE RECEIVED BY PLANNING OFFICE: ____/____/____
APPLICATION FEE PAID ($150) : ____/____/____

APPLICANT: Seaglass Holding Corp.		
MAILING ADDRESS: 12 North Washington St.		
CITY: Montoursville	**STATE:** PA	**ZIP:** 17754
PHONE (day): 208-265-5858	**(evening):** 208-290-1180	
FAX: 208-906-8621	**E-MAIL ADDRESS:** minexexploration@yahoo.com	

PROPERTY OWNER (If other than applicant, a copy of a contract of sale or lease between applicant and owner, or a notarized letter from the property owner consenting to this application, must be submitted.):
NAME:

MAILING ADDRESS:		
CITY:	**STATE:**	**ZIP:**
PHONE (day):	**(evening):**	
FAX:	**E-MAIL ADDRESS:**	

PRIMARY CONTACT PERSON and AUTHORIZED REPRESENTATIVE (The person the Community Development Department should contact regarding scheduling of meetings and information for this application. A **NOTARIZED LETTER** from the property owner authorizing the representative must be submitted.)

NAME: Greg Schifrin

MAILING ADDRESS: 120 E. Lake Street, Suite 401		
CITY: Sandpoint	**STATE:** Idaho	**ZIP:** 83864
PHONE (day): 208-265-5858	**(evening):** 208-290-1180	
FAX: 208-906-8621	**E-MAIL ADDRESS:** minexexploration@yahoo.com	

PROPERTY LOCATION and LEGAL DESCRIPTION OF PROPERTY:

1. **Legal Description.** Cite lot and block or tract numbers, mining claim or homestead references; attach copy of deed and/or metes and bounds description(s).

   See Attachment 1

2. **Property Address.**

   Central BC Claims Coordinates - UTM, WGS 84 Datum, 13S 0321660E, 4233100N

   Central GC Claims Coordinates - UTM, WGS 84 Datum, 13S 0307167E, 4246077N

3. **Common Description (include mileage from highway or County road, or other recognized landmarks).**

The Powderhorn Project Exploration Program is located in two areas. The first area is located approximately 8.5 miles south of the town of Powderhorn in the vicinity of Rudolph Hill, accessing along the County Road 27 network. The other exploration area is approximately 6 miles northwest of Powderhorn along County Road 26 in the Goose Creek Area.

AFFECTED LANDOWNERS.

There are no private land owners within 500 feet of the exploration project sites. The Land is owned by the State of Colorado, managed by the Bureau of Land Management.

AFFECTED LANDOWNER'S NAME	PARCEL LOCATION RELATIVE TO PROPOSED LAND USE CHANGE PARCEL	CURRENT LAND USE ON ADJACENT PARCEL
	Not Applicable	

PROJECT DESCRIPTION.

The purpose of the exploration project is to quantify the extent, volume, grade, and type of mineralization in the claim block in order to determine if further exploration and/or mining development is warranted. (See attached Site/Claim maps)

Exploration operations may/will include, as conditions warrant, surface and subsurface activities such as soil sampling, rock sampling (chip, channel, trench, Core Drilling), stream sediment sampling and geophysical data collection. The focus will be primarily on core drilling in order to develop a more complete 3D model of the subsurface mineralization. Drilling will take place from five strategically located points, with 2 -3 holes drilled per site, for a total of 4 -6 holes. The drilling program depths will be a 200' to 500' from each drill site. The drill pads with be approximately 20' by 35' with the staging area in the near vicinity. The area of disturbance will encompass approximately 700 ft² for each drill site totaling approximately 3500 ft².

There will be 1-8 people in the exploration area depending on the specific activities being carried out; 1-3 geologists and 1-4 support staff (geotechs), drillers and equipment operators. Numbers will vary depending upon the current stage of the exploration program.
There will be one drill site operated at a time, with one to two shifts of operation per day. Equipment will be transported from the staging area to the drill site. Access control will be done through the use of posting signs and gates, as needed.

Sumps will be excavated and will be 8'x 8' x 4' in depth. Drill cuttings will be contained and disposed of in sump. Sump will be sealed upon completion of drilling.

A list of equipment including welding and storage equipment on site will be provided by the drilling contractor.

The total number of trees to be cut will be minimal as the drill sites are located on existing roads.

MINING AND CONSTRUCTION ACTIVITIES. As applicable, information pursuant to the individual sections of Division 9-400: *Exploration, Extraction and Processing of Minerals and Construction Materials.*

1. IDENTIFICATION OF MINERAL OR CONSTRUCTION MATERIAL.

Exploration Drilling Rare Earth Elements. 5 drill pads that are 20' by 35' approximately. 12 Drill holes 500' deep by 2.5" in diameter.

2. MINING OPERATIONS PLAN.

Exploration operations may/will include, as conditions warrant, surface and subsurface activities such as soil sampling, rock sampling (chip, channel, trench, core drilling), stream sediment sampling and geophysical data collection. The focus will be primarily on core drilling in order to develop a more complete 3D model of the subsurface mineralization. Drilling will take place from five locations with 2 -3 holes drilled per site, for a total of 4 -6 holes. The drilling depths will be a 200' to 500' from each drill site. The drill pads with be approximately 20' by 35' with the staging area in the near vicinity. The area of disturbance will encompass approximately 700 ft^2 for each drill site totaling approximately 3500 ft^2.

3. RESTORATION AND RECLAMATION PLAN.

If there is any disturbance along existing roads, the areas will be reclaimed at the end of the field season. If the exploration program extends into the next year, final reclamation will be conducted at that time.
Reclamation of disturbed areas will be by construction of water bars, placement of riprap, seeding, lop and scatter, hay bales and other revegetation and erosion prevention controls.
Reshaping of disturbed areas will occur with re-application of saved topsoil and re-vegetation of the area with the recommended BLM seed mix. (See attachment 2). Topsoil will be stockpiled separately from overburden and covered by plastic to protect its integrity.

To prevent the introduction of noxious or invasive weed species all equipment will be power washed prior to accessing project areas.

4. TOPOGRAPHY.

See attached Maps

5. VEGETATION.

The native vegetation consists of sage brush, mutton grass, buckwheat and various wildflower varieties. The exploration will take place on existing roads causing little to no impact on native vegetation. If there is any impact the area will be revegetated with the recommended BLM seed mix. (See Attachment)

6. ESTIMATED COSTS.

Reclamation of all disturbances connected with this notice is calculated at an estimated cost of $8225.00.

7. STORM WATER MANAGEMENT PLAN.

Not Applicable

8. EMISSION CONTROL PLAN.

Air quality will be minimally affected and limited to exhaust and dust from the drill rig, truck, equipment and passenger vehicles and ATVs travelling as permitted by travel regulations.

9. DUST CONTROL PLAN.

Road travel will be kept to a minimum. Dust abatement will be utilized if needed. A water truck will be present for dust and fire suppression if necessary.

10. IMPACTS TO WATER QUALITY.

Water will be used in the exploration for drilling and will be trucked in and/or diverted from the Lake Fork of the Gunnison River. Per the Colorado Division of Water Resources, the Lake Fork of the Gunnison River is an acceptable source for our surface water diversion to supply the drilling operations with water via a water truck. There are no active calls on this water source. Workers will transport their own water in small containers to the exploration area as needed. All efforts will be maintained to preserve and not adversly affect the water quality in the project area.

11. FIRE PROTECTION PLAN.

A water truck will be present for fire suppression if necessary.

12. CULTURAL SURVEY.

To our knowledge, there have been no Cultural Resources identified within the area of exploration.

13. VISUAL IMPACT ASSESSMENT.

Scenic values will not be affected by the exploration activities. Minimal disturbance is anticipated, however; if there is disturbance from equipment along existing roads, reclamation will be conducted following completion of activities.

14. HAZARDOUS MATERIALS

No hazardous or toxic substances will be stored on site. Petroleum products will be used in the machinery and drill vehicles but will be contained within the machinery in the vehicles and equipment. Fuel for drills and equipment will be brought in by a slip tank in the back of a pickup truck.

Products anticipated to be onsite will be diesel fuel to refuel equipment, Hydraulic fluid, grease and lubricant, cleaners and motor oil, all in small quantity containers of no greater than 5 gallon capacity.

An emergency spill response kit will be present onsite at all times.

A 100 to 150 gallon slip tank will be used to haul fuel for equipment on site. During drilling and heavy equipment activity, the fuel will be hauled in and out daily in a slip tank, installed in the back of a pickup. Any additional fluids appropriate to the daily operation of the equipment, such as coolants and lubricants, will be contained in approved containers and transported to the site when necessary.

A spill response kit will be onsite during all drilling and equipment activity. A spill prevention plan will be in place in the event of a spill. Personnel on site and available for response have EPA Emergency Response 40 hour certification,as well as, spill response and cleanup experience.

COMMERCIAL AND INDUSTRIAL USES. As applicable, information pursuant to the individual sections of Division 9-300: *Commercial and Industrial Uses.*

Not Applicable

PRESENT LAND USE: identify present land uses and locations and sizes of structures that exist on the property:

There are no existing structures. Project locations are in a multiple use area including recreation, forestry and grazing as designated by the Bureau of Land Management.

IDENTIFY PREVIOUSLY-APPROVED USES. List Land Use Change Permits and/or subdivision approval have been previously approved for the property, and the year in which they were approved.

Not Applicable

CHARACTERISTICS and CURRENT CONDITION OF LAND. List physical characteristics and conditions of the land, including streams, irrigation ditches, ponds, soils, roads, vegetation, geologic hazards, any work that has been done to clear the property, etc.)

Rolling hill terrain with seasonal streams and native vegetation consisting of sage brush, mutton grass, buckwheat and various wildflower varieties. Access is seasonal. Varied road network consisting of BLM/County roads and jeep trails.

PROJECT DESIGN. As applicable, all elements of the project design must address and comply with the individual sections of Article 13: *Project Design Standards* in the *Gunnison County Land Use Resolution*; the staff will advise the applicant which of these requirements apply to a specific application:

SECTION 13-103: *General Site Plan Standards and Lot Measurements.*
SECTION 13-104: *Setbacks from Property Lines and Road Rights-of-Way.*
SECTION 13-105: *Residential Building Sizes and Lot Coverages.*
SECTION 13-107: *Installation of Solid-Fuel-Burning Devices.*
SECTION 13-108: *Open Space and Recreation Areas.*
SECTION 13-109: *Signs.*
SECTION 13-110: *Off-Road Parking and Loading.*
SECTION 13-111: *Landscaping and Buffering.*
SECTION 13-112: *Snow Storage.*
SECTION 13-113: *Fencing.*
SECTION 13-114: *Exterior Lighting.*
SECTION 13-115: *Reclamation and Noxious Weed Control.*
SECTION 13-116: *Grading and Erosion Control.*
SECTION 13-117: *Drainage, Construction and Post-Construction Storm Water Runoff.*
SECTION 13-118: *Water Impoundments.*
SECTION 13-119: *Standards to Ensure Compatible Uses.*

ADDITIONAL SUBMITTALS BASED UPON INFORMATION AVAILABLE ON MAPS USED BY THE COUNTY. If a land use change is proposed on a parcel located within any of the following areas additional submittals may be required to be submitted (Section numbers refer to sections in the *Gunnison County Land Use Resolution*). The Community Development Department will provide assistance to the applicant to determine the specific information that must be submitted:

1. **LOCATION OF SITE WITHIN FLOODPLAIN HAZARD AREA.** As applicable, an application proposing a land use change on a parcel located within a floodplain hazard area, pursuant to Section 11-103: *Development in Areas Subject to Flood Hazards.*
2. **LOCATION OF SITE WITHIN GEOLOGIC HAZARD AREA**. As applicable, an application proposing a land use change on a parcel located in a geologic hazard area may be required to submit a geotechnical report that evaluates and predicts the impact of specific geologic conditions on the proposed land use change and measures to mitigate these hazards, pursuant to Section 11-104: *Development in Areas Subject to Geologic Hazards.*
3. **LOCATION OF SITE WITHIN WILDFIRE HAZARD AREA.** As applicable, an application proposing a land use change on a parcel located within a wildfire hazard area, pursuant to Section 11-105: *Development in Areas Subject to Wildfire Hazards.*
4. **LOCATION OF SITE WITHIN AREA POTENTIALLY AFFECTED BY WETLANDS AND WETLANDS PERMITTING.** As applicable, an application proposing a land use change on a parcel located in an area in which there are wetlands, pursuant to Section 11-107: *Protection of Water Quality.*
5. **LOCATION OF SITE VISIBLE FROM RIDGELINE VANTAGE.** As applicable, an application proposing a land use change that is visible from a ridgeline vantage, pursuant to Section 11-108: *Standards for Development on Ridgelines.*
6. **DEVELOPMENTS IMPACTING AGRICULTURAL LANDS**. If a proposed project adjoins agricultural lands, involves land through which irrigation ditches flow, or over which there are general or exclusive easements for stock drives, the application shall address the requirements of Section 11-109: *Development That Affects Agricultural Lands*, and Section 15-103: *Right-to-Ranch Policy* which shall identify, in written and/or graphic form,

the following:

7. **AGRICULTURAL LAND OWNER**. The location(s) and name(s) of owner(s) of any agricultural land(s) adjoining or possibly impacted by the proposed land use change.
   a. **AGRICULTURAL DITCHES.** The location(s), name(s), name(s) of owner(s), size(s), and decreed capacity(ies) of any agricultural ditch crossing or adjoining the development property, as available from the Colorado Division of Water Resources, or ditch commissioner's records.
   b. **EASEMENTS**. The location of historical easements used to gain access to headgates, ditches, and fences for maintenance or operations.
   c. **LIVESTOCK DRIVES AND FENCELINES.** Historic or recorded stock drive easements crossing or adjoining the development property, including the location of any existing fences along property lines, and the location of new fences or other obstacles proposed to be built across any such stock drive.
8. **DEVELOPMENT ON LAND BEYOND SNOWPLOWED ACCESS.** As applicable, an application that proposes development at a location that currently receives no snowplowing services for access, pursuant to Section 11-110: *Development of Land Beyond Snowplowed Access.*
9. **DEVELOPMENT ON LAND ON AN INHOLDING WITHIN NATIONAL WILDERNESS.** As applicable, an application that proposes development on an inholding within a National Wilderness Area, pursuant to Section 11-111: *Development on Inholdings in the National Wilderness.*
10. **DEVELOPMENT ON PROPERTY ABOVE TIMBERLINE.** As applicable, an application that proposes development on a parcel located above timberline, pursuant to Section 11-112: *Development on Property Above Timberline.*

VICINITY MAP: (Submit 12 copies). The attached sample vicinity map can be used as a guide. Minimum scale of 1"=100' is preferred. Sheet size cannot exceed 34" x 36". The following are required to be included on a vicinity map:

1. **PROPERTY LOCATION AND NEARBY PARCEL SIZES AND LAND USES**. Location of the property on a United States Geological Survey quadrangle map or on a recorded plat if the proposed development is within an approved subdivision, with the location highlighted so that it is easy to see, and that clearly shows sizes of parcels and land uses within a half-mile of the proposed project.
2. **ROADS**. All U.S. and state highways and nearest County or Forest Service, Bureau of Land Management, and/or subdivision/private roads that provide access to the proposed project.
3. **EASEMENTS.** Easements recorded or historically used that provide access to or across, or other use of, the property.
4. **BOUNDARIES OF DISTRICTS, MUNICIPALITIES OR SUBDIVISIONS**. Locations of special district boundaries, municipalities or residential subdivisions within a half mile of the property.
5. **PROXIMITY OF MINING OR PROCESSING ACTIVITY**. Any parcel located within 1,000 feet of the property proposed for land use change on which there exists an operation involving mineral exploration or extraction or construction materials processing.

SITE PLAN/LAYOUT. (Submit 12 copies.) This is a drawing; the attached sample site plan can be used as a guide. Minimum scale of 1"=100' is preferred. Sheet size cannot exceed 34" x 36". When multiple sheets are used, provide an index sheet stating the contents of each sheet. All the listed information MUST be shown on the drawing before you can be scheduled to meet with Planning Commission.

1. **ALL PROPERTY PROPOSED FOR DEVELOPMENT**. Include all land proposed for immediate and anticipated for future development. This can be a simple, hand-drawn layout, but it must be legible, clearly marked, drawn to scale, and signed and dated by the person who drew it.
2. **PHASING.** Any proposed phases of the development, and their timing.
3. **TOTAL ACREAGE OF CONTIGUOUS PROPERTY OWNED BY THE APPLICANT.** Total acreage and location of all contiguous property owned by the applicant.
4. **TOTAL ACREAGE IN PROPOSED LAND USE CHANGE PERMIT AREA**. Total acreage of the site on which the applicant wants to obtain approval for the Land Use Change Permit.
5. **ADJACENT LOT SIZES.** Lot size(s) of properties adjacent to and in the impact area of the site proposed for the land use change.
6. **ADJACENT LAND OWNERS.** Names and actual land uses of adjacent landowners (including federal, State of Colorado and other publicly owned lands), to the site (in addition to the separate narrative listing). This includes properties that may be across a road, stream or river from the applicant's property.
7. **UTILITY LOCATIONS IN AREA**. Location of all existing utilities on the property (septic tanks, wells, electric, gas, telephone or cable lines) that will serve the property.
8. **TOPOGRAPHIC FEATURES**. Streams, lakes, ponds, wetlands, contour lines and elevations, any prominent ridgelines, and any other significant visual resource areas on the property.

9. **LIVESTOCK DRIVES AND FENCELINES**. Historic or recorded stock drive easements crossing or adjoining the development property, including the location of any existing fences along property lines, and the location of new fences or other obstacles proposed to be built across any such stock drive.
10. **IRRIGATION DITCHES**. The location(s), and name(s), of any irrigation ditch crossing or adjoining the development property, as available from the Colorado Division of Water Resources, or ditch commissioner's records.
    __X__There are no irrigation ditches on or adjacent to the subject parcel.
11. **DRAINAGE**. Drainage patterns, on and adjacent to the project property.
12. **DRIVEWAYS AND PARKING**. Driveways/parking areas, both existing and proposed.
13. **EXISTING STRUCTURES**. Locations and sizes of existing structures.
14. **PROPOSED STRUCTURES**. Locations and sizes of proposed structures.
15. **BOUNDARIES.** Boundaries and related measurements.

ACCESS: Indicate the name of the road or highway (name and number) that is the primary access for the proposed land use change. If either a County Access Permit or a Colorado Department of Transportation Highway Access Permit exists for existing access, submit a copy of the permit. Submit copies of deeded easements over the area of private or public lands that will provide access to the parcel proposed for land use change.

General access to the BC/PH Exploration area (see attached map 1) originates from the town of Powderhorn heading south on County Road (CR) 27 approximately 2.5 miles, turning east onto CR 27b/BLM Road 3045 driving approximately 2 miles, turning south onto CR 27c/BLM Road 3052 driving approximately 2 miles, turning east onto the jeep trail shown in the attached map and driving approximately 1.3 miles to Drill Site #2. Access to Drill Site #1 takes off of County Road 27 approximately 5 miles south of the CR 27 and BLM 3045 intersection. Once on BLM 3085, it is approximately 4.5 miles north to BLM 3085e and then approximately ¼ of a mile north on BLM 3085e to Drill Site #1. For Drill Sites #3-5, general access to the GC/PH Exploration area (see attached map 2) originates from the town of Powderhorn heading north approximately 1.5 miles on CR27, turning west onto Hwy 149 driving approximately 4¼ miles to CR26, turning north onto CR26 driving approximately 5 miles to BLM 3015. At BLM 3015, turning northwest and driving approximately a ½ mile to the jeep trail shown on the map, then turning west onto the jeep trail and driving approximately ⅓ mile to Drill Site #5. Drill Site #4 is accessed by continuing to drive northwest on BLM 3015 approximately another ¾ of a mile to the jeep trail shown. Turn west on the jeep trail and drive approximately ¼ mile to Drill Site #4. Drill Site #3 is accessed by also continuing to drive northwest on BLM 3015 approximately an additional ¾ of a mile to the jeep trail shown. Turn west on the jeep trail and drive approximately 3/4 mile to Drill Site #3.

1. County Access Permit attached: _____
2. Colorado Department of Transportation Highway Access Permit attached: _____
3. Easement documents attached: _____

TRAFFIC: Estimate traffic to be generated by the proposed project, including whether it will be residential, commercial or industrial, or a mix of all uses, and the estimated numbers of vehicle trips per day.

1. Residential trips (estimate ten trips per day per dwelling unit): _____
2. Commercial or industrial uses (describe type and/or weight of vehicles, estimated trips per day and time of day trips will occur):

All drilling and necessary exploration equipment will be trucked in to a staging area on the road network which is currently used by local traffic. Movement to the drill sites would be on existing roads. Initial drilling will require transport of drilling equipment on BLM/County roads. Daily travel will be with a pickup truck and limited to one round trip along the BLM/County roads per day, unless an emergency or a need for additional supplies occurs.

3. Easement documents attached: _____

_____ **ROAD SYSTEM.** If the development is to include a road or roads, location and design, must be submitted with this application, in compliance with Section-103: *Road System* and the *Gunnison County Specifications for Road and Bridge Construction Standards.*

_____ **TRAILS.** If the parcel on which the development is proposed is land over which there is a public trail, the application must comply with Section 12-104: *Trails.* Applicants also are encouraged to include public trails and other amenities for non-motorized travel in an application to link existing adjacent public trails or trails easements, and should provide information pursuant to that section if they are interested in providing such trails.

WATER SUPPLY. Indicate which of the following will be used to supply water for the proposed use (s):

Per the Colorado Division of Water Resources the Lake Fork of the Gunnison River is an acceptable source for our surface water diversion to supply the drilling operations with water via a water truck. There are no active calls on this water source. Access will be at the Red Bridge Campground.

_____**WILL TIE ONTO AN EXISTING CENTRAL SYSTEM.** Indicate the name of the municipality, district or other existing system which will provide the service. Attach a copy of a notarized letter of intent to provide, signed agreement or contract between the applicant and the supplier indicating the amount of water and conditions of tie-on.

_____**WILL PROVIDE NEW CENTRAL SYSTEM.** Attach copies of approved well permits, court decrees, augmentation plan, or other deeded water rights. Indicate what operational system is proposed, including treatment options and proposed plans for operation and maintenance, and including information about water available for fire suppression.

_____**WILL HAVE AN INDIVIDUAL WELL OR SPRING SYSTEM.** List, and attach copies of approved well permits, court decrees, augmentation plans, or other deeded water rights. If the source of the supply is not located on your property, indicate on the vicinity map where it is located.

_____ **WATER AUGMENTATION PLAN**. If the Colorado Division of Water Resources requires that a plan of water augmentation be approved for the project, a copy of the application for the augmentation, as submitted to the Division.

_____**SUBDIVISION WATER SUPPLY INFORMATION SUMMARY SHEET.** If the application is for a subdivision, complete the attached Colorado Division of Water Resources State Engineer's Office Memorandum and *Water Supply Plan Information* for subdivisions. The County is required to submit this information to the Division for review.

FIRE PROTECTION.

Contacted Amy Stevens with Montrose Interagency Fire Management Unit ph.970-249-1010 – notifying them of the exploration activity to occur within their Management Area upon permit approval. Contacted November 17, 2011.

WASTEWATER TREATMENT:

Sumps will be excavated and will be 8'x 8' x 4' in depth. Biodegradable drill cuttings and wastewater will be contained and disposed of in sump. Sump will be sealed upon completion of drilling.
Portable toilets will be on site during drilling operation for sanitary waste containment.

_____**WILL TIE ONTO AN EXISTING CENTRAL SYSTEM.** Indicate which system (municipal, special district, subdivision, as applicable), and attach a copy of a notarized letter of the service provider's intent to provide, or contract between applicant and the provider that the provider has capacity and is willing to provide.

_____**WILL PROVIDE NEW CENTRAL SYSTEM.** Indicate what operational system is proposed, including treatment options and proposed plans for operation and maintenance, as required by the Colorado Department of Public Health and Environment.

_____**INDIVIDUAL SEWAGE DISPOSAL SYSTEM(S).** Contact the Gunnison County Environmental Health Office (641-5105) to determine if your existing system is adequate for the proposed use, and/or requirements for any new system. You will be required to pay the standard site-visit costs that may be necessary for that office to review your proposed site. An individual sewage disposal system permit will be issued only after a land use change permit has been approved,

unless the Community Development Department approves the issuance of a system repair permit for an existing system.

MINERAL RESOURCES:
Is this property known to contain, or reasonably believed to contain mineral resources?
__X__Yes _____No
Has this area been the site of underground or surface mining activity in the past?
_____Yes __X__No
Has an original patent been issued to this property under the mining laws of the United States or Colorado?
_____Yes __X__No

On a separate sheet, list the owners or lessees of underlying mineral estates, if applicable.

PROTECTIVE COVENANTS, CONDOMINIUM OR TOWNHOME DECLARATIONS, OR DEED RESTRICTIONS. Any existing, or a draft of proposed, protective covenants, a condominium declaration or deed restrictions that will be imposed on the development.

_____Covenants and/or deed restriction document attached.
_____Homeowners'/ property owners' association letter attached
__X__Not applicable.

_____**COPY OF PROPERTY TAX CERTIFICATE.** Copy of certification from the Gunnison County Treasurer's Office indicating that all real property taxes applicable to the subject parcel on which the land use change is proposed have been paid up to the year in which approval is under consideration. Copy of certification from the Gunnison County Treasurer's Office indicating that all real property taxes applicable to the subject parcel on which the land use change is proposed have been paid up to the year in which approval is under consideration.

LOCATION OF SITE WITHIN SPECIAL GEOGRAPHIC AREA OR DISTRICT. As applicable, an application proposing a land use change on a parcel located within a designated Special Area or special district may be required to comply with regulations of that Area or district. The Community Development Department will assist the applicant in determining if the property lies within a district or special geographic area, and if so, what regulations apply.

Attachment 1. Legal Description.

Drill Sites Locations Coordinates: WGS 84 (See Attached Maps)

Drill Site #1 13S 0321180E, 4233286N
Drill Site #2 13S 0323080E, 4233550N
Drill Site #3 13S 0306499E, 4247174N
Drill Site #4 13S 0306803E, 4246652N
Drill Site #5 13S 0307098E, 4246179N

	New Mexico Principal Meridian		
Claim Name	*Section*	*Township*	*Range*
BC 31-39,44-51,85-92,118-125,151-158	18,19	46N	1W
BC 22,23,27-31,40-44,75-85,108-118,141-151,163,164	13,14,23,24	46N	1 ½W
BC 52,53,56,60-75,93-108,126-136,140,141	13,14,23,24	46N	2W
PH 16 ,17 & 19	23,25,26	46N	1 ½W
PH 16 – 23	24 & 25	46N	2W
PH 1 – 7	3,4,9 & 10	47N	3W
GC 1-41	3,4,9, 10,14&15	47N	3W

Attachment 2. BLM Recommended Seed Mix

FROM:
Granite Seed Company 1697 W. 2100 N.
Lehi, UT 84043

177697

MIX #: 60817

WILDLIFE MIX

% PURE			GERM	+ HARD		ORIGIN
38.25 SMALL BURNET	DELAN		95.00	+ 0.00 -		OR
23.09 WESTERN WHEATGRASS	WALSH		94.00	+ 0.00 -		CAN
21.92 INDIAN RICEGRASS	RIMROCK		99.00	+ 0.00 -	TZ	MT
9.99 ALFALFA	LADAK		88.00	+10.00 -		CAN
3.28 MUTTONGRASS	VNS		93.00	+ 0.00 -		CO
2.15 LEWIS BLUE FLAX	APPAR		85.00	+ 0.00 -	TZ	WA
0.12 SULPHUR-FLOWER BUCKWHEAT	VNS		59.00	+ 0.00 -		UT

0.11 Other Crop
1.06 Inert Matter
0.03 Weed Seed

Date Tested: 07/31/2007
Restricted Weed: None
% Hard Seed: 1.00

NET WEIGHT: 50.00 LBS. BULK
47.44 LBS. PLS

GUARANTEE: Granite Seed guarantees its seed to be of promised quality and true to name as specified. Should seed prove to be other than labeled, liability shall be limited to replacement or refund of purchase price.

SHIP TO: BLM GUNNISON FEILD OFFICE
ALEX 970-642-4458
216 NORTH COLORADO
GUNNISON, CO 81230

DEPARTMENT OF THE INTERIOR
BUREAU OF LAND MANAGEMENT
MINING CLAIMS
Customer Information - WITH Serial No. and Claim Name

ACTIVE CLAIMS

Admin State: CO
Geo State: CO

SEAGLASS HOLDING INC
12 N WASHINGTON ST
MONTOURSVILLE, PA 17754-1708

CUSTOMER ID: 2311617

Serial No.	Claim Name/Number	Lead Serial No.	Disposition
CMC276337	PH #1	CMC276337	ACTIVE
CMC276338	PH #2	CMC276337	ACTIVE
CMC276339	PH #3	CMC276337	ACTIVE
CMC276340	PH #4	CMC276337	ACTIVE
CMC276341	PH #5	CMC276337	ACTIVE
CMC276342	PH #6	CMC276337	ACTIVE
CMC276343	PH #7	CMC276337	ACTIVE
CMC276344	PH #8	CMC276337	ACTIVE
CMC276345	PH #9	CMC276337	ACTIVE
CMC276346	PH #10	CMC276337	ACTIVE
CMC276347	PH #11	CMC276337	ACTIVE
CMC276352	PH #16	CMC276337	ACTIVE
CMC276353	PH #17	CMC276337	ACTIVE
CMC276354	PH #18	CMC276337	ACTIVE
CMC276355	PH #19	CMC276337	ACTIVE
CMC276356	PH #20	CMC276337	ACTIVE
CMC276357	PH #21	CMC276337	ACTIVE
CMC276358	PH #22	CMC276337	ACTIVE
CMC276359	PH #23	CMC276337	ACTIVE
CMC281013	GC 1	CMC281013	ACTIVE
CMC281014	GC 2	CMC281013	ACTIVE
CMC281015	GC 3	CMC281013	ACTIVE
CMC281016	GC 4	CMC281013	ACTIVE
CMC281017	GC 5	CMC281013	ACTIVE
CMC281018	GC 6	CMC281013	ACTIVE
CMC281019	GC 7	CMC281013	ACTIVE
CMC281020	GC 8	CMC281013	ACTIVE
CMC281021	GC 9	CMC281013	ACTIVE
CMC281022	GC 10	CMC281013	ACTIVE
CMC281023	GC 11	CMC281013	ACTIVE
CMC281024	GC 12	CMC281013	ACTIVE
CMC281025	GC 13	CMC281013	ACTIVE
CMC281026	GC 14	CMC281013	ACTIVE
CMC281027	GC 15	CMC281013	ACTIVE
CMC281028	GC 16	CMC281013	ACTIVE
CMC281029	GC 17	CMC281013	ACTIVE
CMC281030	GC 18	CMC281013	ACTIVE
CMC281031	GC 19	CMC281013	ACTIVE
CMC281032	GC 20	CMC281013	ACTIVE
CMC281033	GC 21	CMC281013	ACTIVE
CMC281034	GC 22	CMC281013	ACTIVE
CMC281035	GC 23	CMC281013	ACTIVE
CMC281036	GC 24	CMC281013	ACTIVE

NO WARRANTY IS MADE BY BLM
FOR USE OF THE DATA FOR
PURPOSES NOT INTENDED BY BLM

ACTIVE CLAIMS

Serial No.	Claim Name/Number	Lead Serial No.	Disposition
CMC281037	GC 25	CMC281013	ACTIVE
CMC281038	GC 26	CMC281013	ACTIVE
CMC281039	GC 27	CMC281013	ACTIVE
CMC281040	GC 28	CMC281013	ACTIVE
CMC281041	GC 29	CMC281013	ACTIVE
CMC281042	GC 30	CMC281013	ACTIVE
CMC281043	GC 31	CMC281013	ACTIVE
CMC281044	GC 32	CMC281013	ACTIVE
CMC281045	GC 33	CMC281013	ACTIVE
CMC281046	GC 34	CMC281013	ACTIVE
CMC281047	GC 35	CMC281013	ACTIVE
CMC281048	GC 36	CMC281013	ACTIVE
CMC281049	GC 37	CMC281013	ACTIVE
CMC281050	GC 38	CMC281013	ACTIVE
CMC281051	GC 39	CMC281013	ACTIVE
CMC281052	GC 40	CMC281013	ACTIVE
CMC281053	GC 41	CMC281013	ACTIVE
CMC281054	BC 23	CMC281054	ACTIVE
CMC281055	BC 27	CMC281054	ACTIVE
CMC281056	BC 28	CMC281054	ACTIVE
CMC281057	BC 29	CMC281054	ACTIVE
CMC281058	BC 30	CMC281054	ACTIVE
CMC281059	BC 31	CMC281054	ACTIVE
CMC281060	BC 32	CMC281054	ACTIVE
CMC281061	BC 33	CMC281054	ACTIVE
CMC281062	BC 34	CMC281054	ACTIVE
CMC281063	BC 36	CMC281054	ACTIVE
CMC281064	BC 37	CMC281054	ACTIVE
CMC281065	BC 38	CMC281054	ACTIVE
CMC281066	BC 39	CMC281054	ACTIVE
CMC281067	BC 40	CMC281054	ACTIVE
CMC281068	BC 41	CMC281054	ACTIVE
CMC281069	BC 42	CMC281054	ACTIVE
CMC281070	BC 43	CMC281054	ACTIVE
CMC281071	BC 44	CMC281054	ACTIVE
CMC281072	BC 45	CMC281054	ACTIVE
CMC281073	BC 46	CMC281054	ACTIVE
CMC281074	BC 47	CMC281054	ACTIVE
CMC281075	BC 48	CMC281054	ACTIVE
CMC281076	BC 49	CMC281054	ACTIVE
CMC281077	BC 50	CMC281054	ACTIVE
CMC281078	BC 51	CMC281054	ACTIVE
CMC281079	BC 52	CMC281054	ACTIVE
CMC281080	BC 53	CMC281054	ACTIVE
CMC281081	BC 56	CMC281054	ACTIVE
CMC281082	BC 60	CMC281054	ACTIVE
CMC281083	BC 61	CMC281054	ACTIVE
CMC281084	BC 62	CMC281054	ACTIVE

NO WARRANTY IS MADE BY BLM
FOR USE OF THE DATA FOR
PURPOSES NOT INTENDED BY BLM

ACTIVE CLAIMS

Serial No.	Claim Name/Number	Lead Serial No.	Disposition
CMC281085	BC 63	CMC281054	ACTIVE
CMC281086	BC 64	CMC281054	ACTIVE
CMC281087	BC 65	CMC281054	ACTIVE
CMC281088	BC 66	CMC281054	ACTIVE
CMC281089	BC 67	CMC281054	ACTIVE
CMC281090	BC 68	CMC281054	ACTIVE
CMC281091	BC 69	CMC281054	ACTIVE
CMC281092	BC 70	CMC281054	ACTIVE
CMC281093	BC 71	CMC281054	ACTIVE
CMC281094	BC 72	CMC281054	ACTIVE
CMC281095	BC 73	CMC281054	ACTIVE
CMC281096	BC 74	CMC281054	ACTIVE
CMC281097	BC 75	CMC281054	ACTIVE
CMC281098	BC 76	CMC281054	ACTIVE
CMC281099	BC 77	CMC281054	ACTIVE
CMC281100	BC 78	CMC281054	ACTIVE
CMC281101	BC 79	CMC281054	ACTIVE
CMC281102	BC 80	CMC281054	ACTIVE
CMC281103	BC 81	CMC281054	ACTIVE
CMC281104	BC 82	CMC281054	ACTIVE
CMC281105	BC 83	CMC281054	ACTIVE
CMC281106	BC 84	CMC281054	ACTIVE
CMC281107	BC 85	CMC281054	ACTIVE
CMC281108	BC 86	CMC281054	ACTIVE
CMC281109	BC 87	CMC281054	ACTIVE
CMC281110	BC 88	CMC281054	ACTIVE
CMC281111	BC 89	CMC281054	ACTIVE
CMC281112	BC 90	CMC281054	ACTIVE
CMC281113	BC 91	CMC281054	ACTIVE
CMC281114	BC 92	CMC281054	ACTIVE
CMC281115	BC 93	CMC281054	ACTIVE
CMC281116	BC 94	CMC281054	ACTIVE
CMC281117	BC 95	CMC281054	ACTIVE
CMC281118	BC 96	CMC281054	ACTIVE
CMC281119	BC 97	CMC281054	ACTIVE
CMC281120	BC 98	CMC281054	ACTIVE
CMC281121	BC 99	CMC281054	ACTIVE
CMC281122	BC 100	CMC281054	ACTIVE
CMC281123	BC 101	CMC281054	ACTIVE
CMC281124	BC 102	CMC281054	ACTIVE
CMC281125	BC 103	CMC281054	ACTIVE
CMC281126	BC 104	CMC281054	ACTIVE
CMC281127	BC 105	CMC281054	ACTIVE
CMC281128	BC 106	CMC281054	ACTIVE
CMC281129	BC 107	CMC281054	ACTIVE
CMC281130	BC 108	CMC281054	ACTIVE
CMC281131	BC 109	CMC281054	ACTIVE
CMC281132	BC 110	CMC281054	ACTIVE

NO WARRANTY IS MADE BY BLM
FOR USE OF THE DATA FOR
PURPOSES NOT INTENDED BY BLM

ACTIVE CLAIMS

Serial No.	Claim Name/Number	Lead Serial No.	Disposition
CMC281133	BC 111	CMC281054	ACTIVE
CMC281134	BC 112	CMC281054	ACTIVE
CMC281135	BC 113	CMC281054	ACTIVE
CMC281136	BC 114	CMC281054	ACTIVE
CMC281137	BC 115	CMC281054	ACTIVE
CMC281138	BC 116	CMC281054	ACTIVE
CMC281139	BC 117	CMC281054	ACTIVE
CMC281140	BC 118	CMC281054	ACTIVE
CMC281141	BC 119	CMC281054	ACTIVE
CMC281142	BC 120	CMC281054	ACTIVE
CMC281143	BC 121	CMC281054	ACTIVE
CMC281144	BC 122	CMC281054	ACTIVE
CMC281145	BC 123	CMC281054	ACTIVE
CMC281146	BC 124	CMC281054	ACTIVE
CMC281147	BC 125	CMC281054	ACTIVE
CMC281148	BC 126	CMC281054	ACTIVE
CMC281149	BC 127	CMC281054	ACTIVE
CMC281150	BC 128	CMC281054	ACTIVE
CMC281151	BC 129	CMC281054	ACTIVE
CMC281152	BC 130	CMC281054	ACTIVE
CMC281153	BC 131	CMC281054	ACTIVE
CMC281154	BC 132	CMC281054	ACTIVE
CMC281155	BC 133	CMC281054	ACTIVE
CMC281156	BC 134	CMC281054	ACTIVE
CMC281157	BC 135	CMC281054	ACTIVE
CMC281158	BC 136	CMC281054	ACTIVE
CMC281159	BC 140	CMC281054	ACTIVE
CMC281160	BC 141	CMC281054	ACTIVE
CMC281161	BC 142	CMC281054	ACTIVE
CMC281162	BC 143	CMC281054	ACTIVE
CMC281163	BC 144	CMC281054	ACTIVE
CMC281164	BC 145	CMC281054	ACTIVE
CMC281165	BC 146	CMC281054	ACTIVE
CMC281166	BC 147	CMC281054	ACTIVE
CMC281167	BC 148	CMC281054	ACTIVE
CMC281168	BC 149	CMC281054	ACTIVE
CMC281169	BC 150	CMC281054	ACTIVE
CMC281170	BC 151	CMC281054	ACTIVE
CMC281171	BC 152	CMC281054	ACTIVE
CMC281172	BC 153	CMC281054	ACTIVE
CMC281173	BC 154	CMC281054	ACTIVE
CMC281174	BC 155	CMC281054	ACTIVE
CMC281175	BC 156	CMC281054	ACTIVE
CMC281176	BC 157	CMC281054	ACTIVE
CMC281177	BC 158	CMC281054	ACTIVE
CMC281178	BC 159	CMC281054	ACTIVE
CMC281179	BC 160	CMC281054	ACTIVE
CMC281180	BC 161	CMC281054	ACTIVE

NO WARRANTY IS MADE BY BLM
FOR USE OF THE DATA FOR
PURPOSES NOT INTENDED BY BLM

ACTIVE CLAIMS

Serial No.	Claim Name/Number	Lead Serial No.	Disposition
CMC281181	BC 162	CMC281054	ACTIVE
CMC281182	BC 163	CMC281054	ACTIVE
CMC281183	BC 164	CMC281054	ACTIVE
CMC281599	BC 20	CMC281524	ACTIVE
CMC281600	BC 21	CMC281524	ACTIVE
CMC281601	BC 35	CMC281524	ACTIVE
CMC281602	BC 57	CMC281524	ACTIVE
CMC281603	BC 58	CMC281524	ACTIVE
CMC281604	BC 59	CMC281524	ACTIVE
CMC281605	BC 137	CMC281524	ACTIVE
CMC281606	BC 138	CMC281524	ACTIVE
CMC281607	BC 139	CMC281524	ACTIVE
CMC281608	BC 165	CMC281524	ACTIVE
CMC281609	BC 166	CMC281524	ACTIVE
CMC281610	BC 167	CMC281524	ACTIVE
CMC281611	BC 168	CMC281524	ACTIVE
CMC281612	BC 169	CMC281524	ACTIVE
CMC281613	BC 170	CMC281524	ACTIVE
CMC281614	BC 171	CMC281524	ACTIVE
CMC281615	BC 172	CMC281524	ACTIVE
CMC281616	BC 173	CMC281524	ACTIVE
CMC281617	BC 174	CMC281524	ACTIVE
CMC281618	BC 175	CMC281524	ACTIVE
CMC281619	BC 176	CMC281524	ACTIVE
CMC281620	BC 177	CMC281524	ACTIVE
CMC281621	BC 178	CMC281524	ACTIVE
CMC281622	BC 179	CMC281524	ACTIVE
CMC281623	BC 180	CMC281524	ACTIVE
CMC281624	BC 181	CMC281524	ACTIVE
CMC281625	BC 182	CMC281524	ACTIVE
CMC281626	BC 183	CMC281524	ACTIVE
CMC281627	BC 184	CMC281524	ACTIVE
CMC281628	BC 185	CMC281524	ACTIVE
CMC281629	BC 186	CMC281524	ACTIVE
CMC281630	BC 187	CMC281524	ACTIVE
CMC281631	BC 188	CMC281524	ACTIVE
CMC281632	BC 189	CMC281524	ACTIVE
CMC281633	BC 190	CMC281524	ACTIVE
CMC281634	BC 191	CMC281524	ACTIVE
CMC281635	BC 192	CMC281524	ACTIVE
CMC281636	BC 193	CMC281524	ACTIVE
CMC281637	BC 194	CMC281524	ACTIVE
CMC281638	BC 195	CMC281524	ACTIVE
CMC281639	BC 196	CMC281524	ACTIVE
CMC281640	BC 197	CMC281524	ACTIVE
CMC281641	BC 198	CMC281524	ACTIVE
CMC281642	BC 199	CMC281524	ACTIVE
CMC281643	BC 200	CMC281524	ACTIVE

NO WARRANTY IS MADE BY BLM
FOR USE OF THE DATA FOR
PURPOSES NOT INTENDED BY BLM

ACTIVE CLAIMS

Serial No.	Claim Name/Number	Lead Serial No.	Disposition
CMC281644	BC 201	CMC281524	ACTIVE
CMC281645	BC 202	CMC281524	ACTIVE
CMC281664	BC 221	CMC281524	ACTIVE
CMC281666	BC 223	CMC281524	ACTIVE
CMC281668	BC 225	CMC281524	ACTIVE
CMC281670	BC 227	CMC281524	ACTIVE
CMC281672	BC 229	CMC281524	ACTIVE
CMC281674	BC 231	CMC281524	ACTIVE
CMC281676	BC 233	CMC281524	ACTIVE
CMC281678	BC 235	CMC281524	ACTIVE
CMC281680	BC 237	CMC281524	ACTIVE
CMC281682	BC 239	CMC281524	ACTIVE
CMC281684	BC 241	CMC281524	ACTIVE
CMC281686	BC 243	CMC281524	ACTIVE
CMC281688	BC 245	CMC281524	ACTIVE
CMC281690	BC 247	CMC281524	ACTIVE
CMC281722	BC 279	CMC281524	ACTIVE
CMC281723	BC 280	CMC281524	ACTIVE
CMC281724	BC 281	CMC281524	ACTIVE
CMC281725	BC 281	CMC281524	ACTIVE
CMC281726	BC 281	CMC281524	ACTIVE
CMC281727	BC 281	CMC281524	ACTIVE
CMC281728	GC 42	CMC281524	ACTIVE
CMC281729	GC 43	CMC281524	ACTIVE
CMC281730	GC 44	CMC281524	ACTIVE
CMC281731	GC 45	CMC281524	ACTIVE
CMC281732	GC 46	CMC281524	ACTIVE
CMC281733	GC 47	CMC281524	ACTIVE
CMC281734	GC 48	CMC281524	ACTIVE
CMC281735	GC 49	CMC281524	ACTIVE
CMC281736	GC 50	CMC281524	ACTIVE
CMC281737	GC 51	CMC281524	ACTIVE
CMC281738	GC 52	CMC281524	ACTIVE
CMC281739	GC 53	CMC281524	ACTIVE
CMC281740	GC 54	CMC281524	ACTIVE
CMC281742	GC 56	CMC281524	ACTIVE
CMC281744	GC 58	CMC281524	ACTIVE
CMC281746	GC 60	CMC281524	ACTIVE
CMC281751	GC 65	CMC281524	ACTIVE
CMC281752	GC 66	CMC281524	ACTIVE
CMC281753	GC 67	CMC281524	ACTIVE
CMC281754	GC 68	CMC281524	ACTIVE
CMC281755	GC 69	CMC281524	ACTIVE
CMC281756	GC 70	CMC281524	ACTIVE
CMC281757	GC 72	CMC281524	ACTIVE
CMC281758	GC 72	CMC281758	ACTIVE
CMC281759	GC 73	CMC281524	ACTIVE
CMC281760	GC 74	CMC281524	ACTIVE

NO WARRANTY IS MADE BY BLM
FOR USE OF THE DATA FOR
PURPOSES NOT INTENDED BY BLM

ACTIVE CLAIMS

Serial No.	Claim Name/Number	Lead Serial No.	Disposition
CMC281761	GC 75	CMC281524	ACTIVE
CMC281762	GC 76	CMC281524	ACTIVE
CMC281763	GC 77	CMC281524	ACTIVE
CMC281764	GC 78	CMC281524	ACTIVE
CMC281765	GC 79	CMC281524	ACTIVE
CMC281766	GC 80	CMC281524	ACTIVE
CMC281767	GC 81	CMC281524	ACTIVE
CMC281768	GC 82	CMC281524	ACTIVE
CMC281769	GC 83	CMC281524	ACTIVE
CMC281770	GC 84	CMC281524	ACTIVE
CMC281771	GC 85	CMC281524	ACTIVE
CMC281772	GC 86	CMC281524	ACTIVE
CMC281773	GC 87	CMC281524	ACTIVE
CMC281774	GC 88	CMC281524	ACTIVE
CMC281775	GC 89	CMC281524	ACTIVE
CMC281776	GC 90	CMC281524	ACTIVE
CMC281777	GC 91	CMC281524	ACTIVE
CMC281778	GC 92	CMC281524	ACTIVE
CMC281779	GC 93	CMC281524	ACTIVE
CMC281780	GC 94	CMC281524	ACTIVE
CMC281787	GC 101	CMC281524	ACTIVE
CMC281789	GC 103	CMC281524	ACTIVE
CMC281791	GC 105	CMC281524	ACTIVE
CMC281793	GC 107	CMC281524	ACTIVE
CMC281795	GC 109	CMC281524	ACTIVE
CMC281796	GC 110	CMC281524	ACTIVE
CMC281797	GC 111	CMC281524	ACTIVE
CMC281798	GC 112	CMC281524	ACTIVE
CMC281799	GC 113	CMC281524	ACTIVE
CMC281800	GC 114	CMC281524	ACTIVE
CMC281801	GC 115	CMC281524	ACTIVE
CMC281802	GC 116	CMC281524	ACTIVE
CMC281803	GC 117	CMC281524	ACTIVE
CMC281804	GC 118	CMC281524	ACTIVE
CMC281805	GC 119	CMC281524	ACTIVE
CMC281806	GC 120	CMC281524	ACTIVE
CMC281807	GC 121	CMC281524	ACTIVE
CMC281809	GC 123	CMC281524	ACTIVE

Number of ACTIVE cases: 321

NO WARRANTY IS MADE BY BLM
FOR USE OF THE DATA FOR
PURPOSES NOT INTENDED BY BLM

DELORME

XMap®/GIS Editor

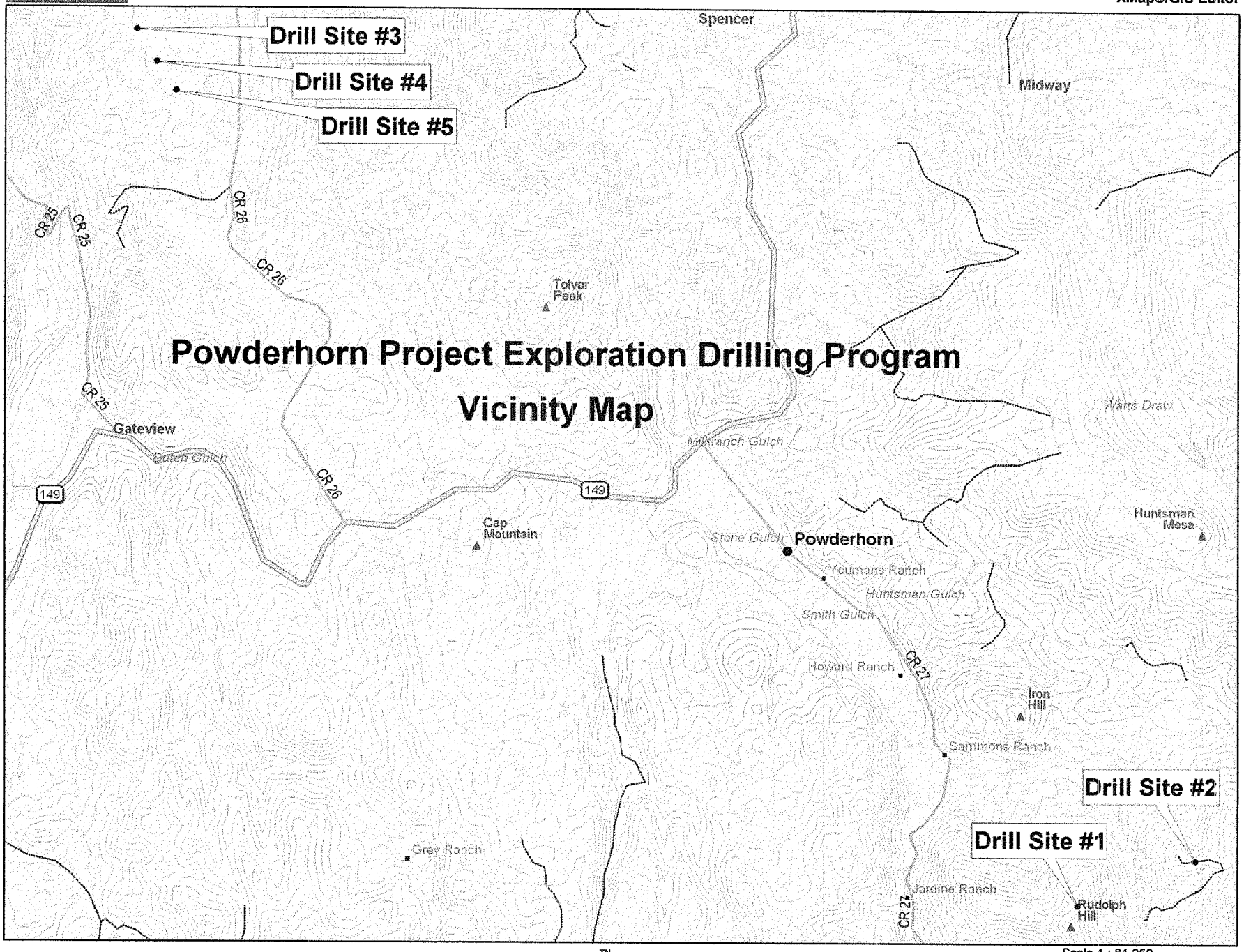

Data use subject to license.
© 2004 DeLorme. XMap®/GIS Editor.
www.delorme.com

TN
MN (0.0°E)

Scale 1 : 81,250
mi
km
1" = 1.28 mi
Data Zoom 11-0

DeLORME

XMap®/GIS Editor

Powderhorn Project Exploration Drilling Program
BC/PH Claims Area Map

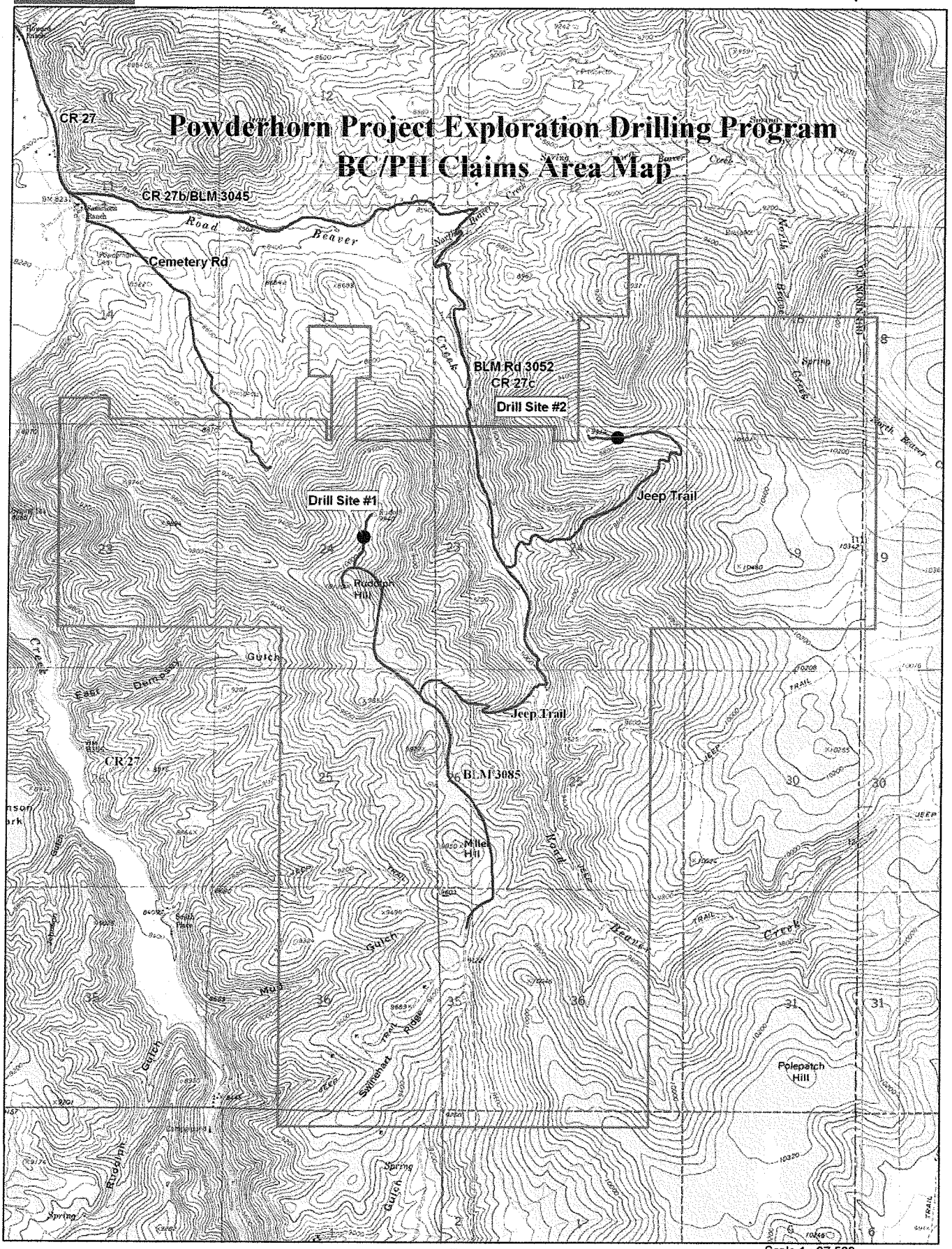

Data use subject to license.

© 2004 DeLorme. XMap®/GIS Editor.

www.delorme.com

TN

MN (0.0°E)

Scale 1 : 37,500

1" = 3,125.0 ft

Data Zoom 13-0

DeLORME

XMap®/GIS Editor

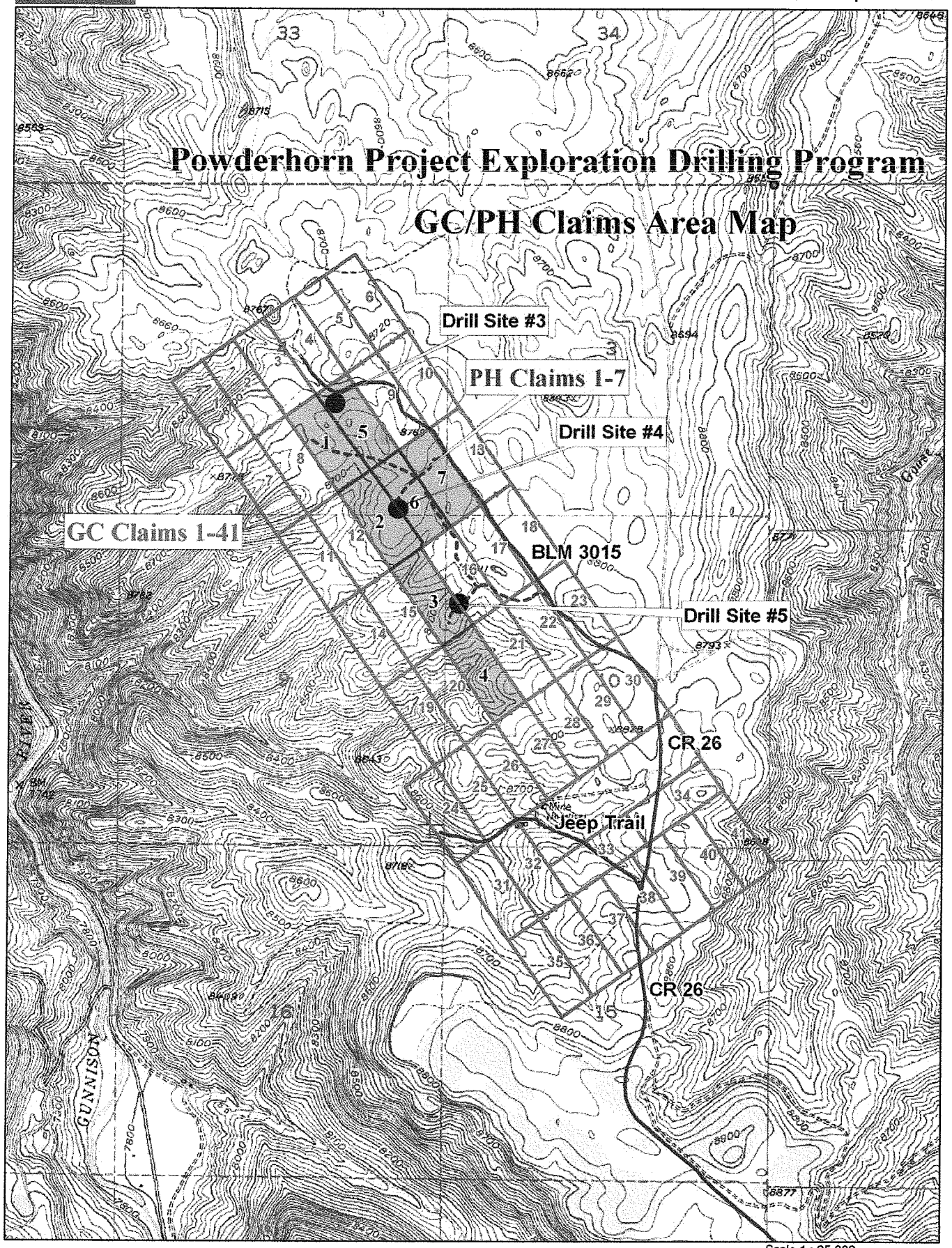

Data use subject to license.

© 2004 DeLorme. XMap®/GIS Editor.

www.delorme.com

TN

MN (0.0°E)

Scale 1 : 25,000

1" = 2,083.3 ft

Data Zoom 13-0