Gunnison County

Element	Summary Views	Detail Views
Strategic Results		• By December 31, 2023, Gunnison County will work with the ranching community and other landowners to expand the conserved private ranchland in the County by an additional 8,500 acres from the 2018 baseline in order to protect open space and the watershed, ensure access to public lands and trails, and preserve agriculture.

Geographic Information Services

Element	Summary Views	Detail Views
Strategic Results		• Customers will be able to access and receive up-to-date parcel and E911 datasets as evidenced by • By June 30, 2019, reposition the parcels within the Quartz Creek drainage to the best available control information. • Help to conserve ranchland as evidenced by

Geographic Information Services Program

Element	Summary Views	Detail Views
Scorecard	• Geographic Information Systems Program	
Measures		• Percentage of E911 addressing changes and/or additions received from addressing officials that are updated within two days of receipt. • Percentage of parcel boundaries that are current with the Assessor's Office database • Percentage of private land conserved

By December 31, 2023, Gunnison County will work with the ranching community and other landowners to expand the conserved private ranchland in the County by an additional 8,500 acres from the 2018 baseline in order to protect open space and the watershed, ensure access to public lands and trails, and preserve agriculture.

Gunnison County

Home

Strategic Results

Owner

Start Date

11/1/19

Collaborators

Due Date

12/31/23

Milestones

Analysis

Oct-20

Recommendations

Oct-20

Customers will be able to access and receive up-to-date parcel and E911 datasets as evidenced by

Geographic Information Services

Owner

Analysis

Oct-20

Strategic Result Completed?

Oct-20

No

Recommendations

Oct-20

Gantt Chart

Name	2020											
	Jan	Feb	Mar	Apr	May	Jun	Jul	Aug	Sep	Oct	Nov	Dec
Geographic Information Service												
Customers will be able to acc												

By June 30, 2019, reposition the parcels within the Quartz Creek drainage to the best available control information.

Geographic Information Services

Home
Strategic Results

Owner

Analysis

Oct-20

Strategic Result Completed?

Oct-20

No

Recommendations

Oct-20

Gantt Chart

Name	2020											
	Jan	Feb	Mar	Apr	May	Jun	Jul	Aug	Sep	Oct	Nov	Dec
Geographic Information Service												
By June 30, 2019, reposition												

Help to conserve ranchland as evidenced by

Geographic Information Services

Home Strategic Results

Owner

Analysis

Oct-20

Strategic Result Completed?

Oct-20

No

Recommendations

Oct-20

Gantt Chart

Name	2020											
	Jan	Feb	Mar	Apr	May	Jun	Jul	Aug	Sep	Oct	Nov	Dec
Geographic Information Service												
Help to conserve ranchland a												

GIS Performance Report (Oct-20)

Gunnison County
Geographic Information Services Program
Friday, November 13th 2020, 6:37:32 pm

Geographic Information Systems Program

Geographic Information Services Program

Program Purpose Statement

Program Key Results

- Percentage of E911 addressing changes and/or additions received from addressing officials that are updated within two days of receipt.
- Percentage of parcel boundaries that are current with the Assessor's Office database
- Percentage of private land conserved
- Number of new acres of private land conserved
- Maximum number of new lots created annually by 35-acre developments.

Performance Narrative

Percentage of E911 addressing changes and/or additions received from addressing officials that are updated within two days of receipt.

Geographic Information Services Program

Home Scorecard Measures

Owner

Collaborators

Activities

Geographic Information Systems
Geographic Information Services Program

Percentage of E911 addressing changes and/or additions received from addressing officials that are updated within two days of receipt.

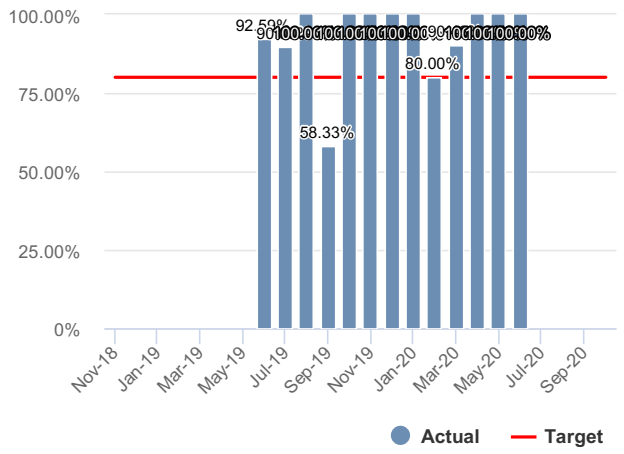

Analysis

Oct-20

Recommendations

Oct-20

Percentage of parcel boundaries that are current with the Assessor's Office database

Geographic Information Services Program

Home Scorecard Measures

Owner

Collaborators

Activities

Geographic Information Systems
Geographic Information Services Program

Percentage of parcel boundaries that are current with the Assessor's Office database

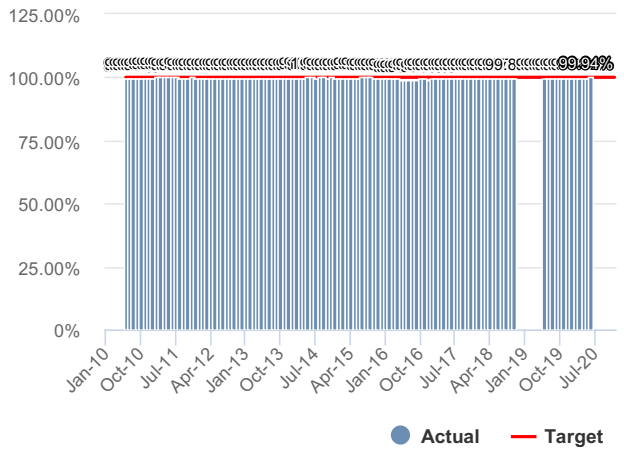

Analysis

Oct-20

Recommendations

Oct-20

Percentage of private land conserved

Geographic Information Services Program

Home Scorecard Measures

Owner

Collaborators

Activities

Project Services
Geographic Information Services Program

Percentage of private land conserved

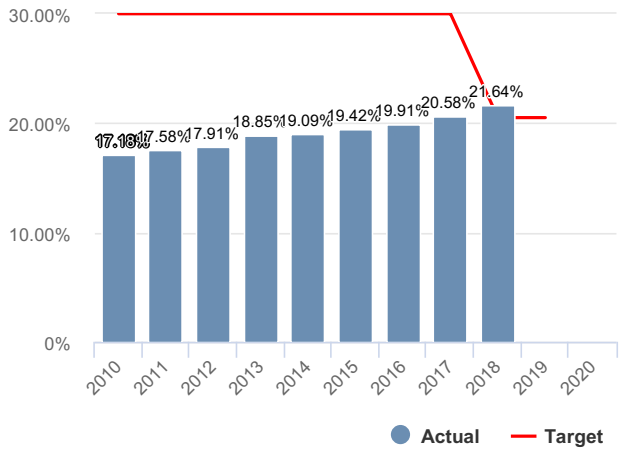

Analysis

2019

Recommendations

2019