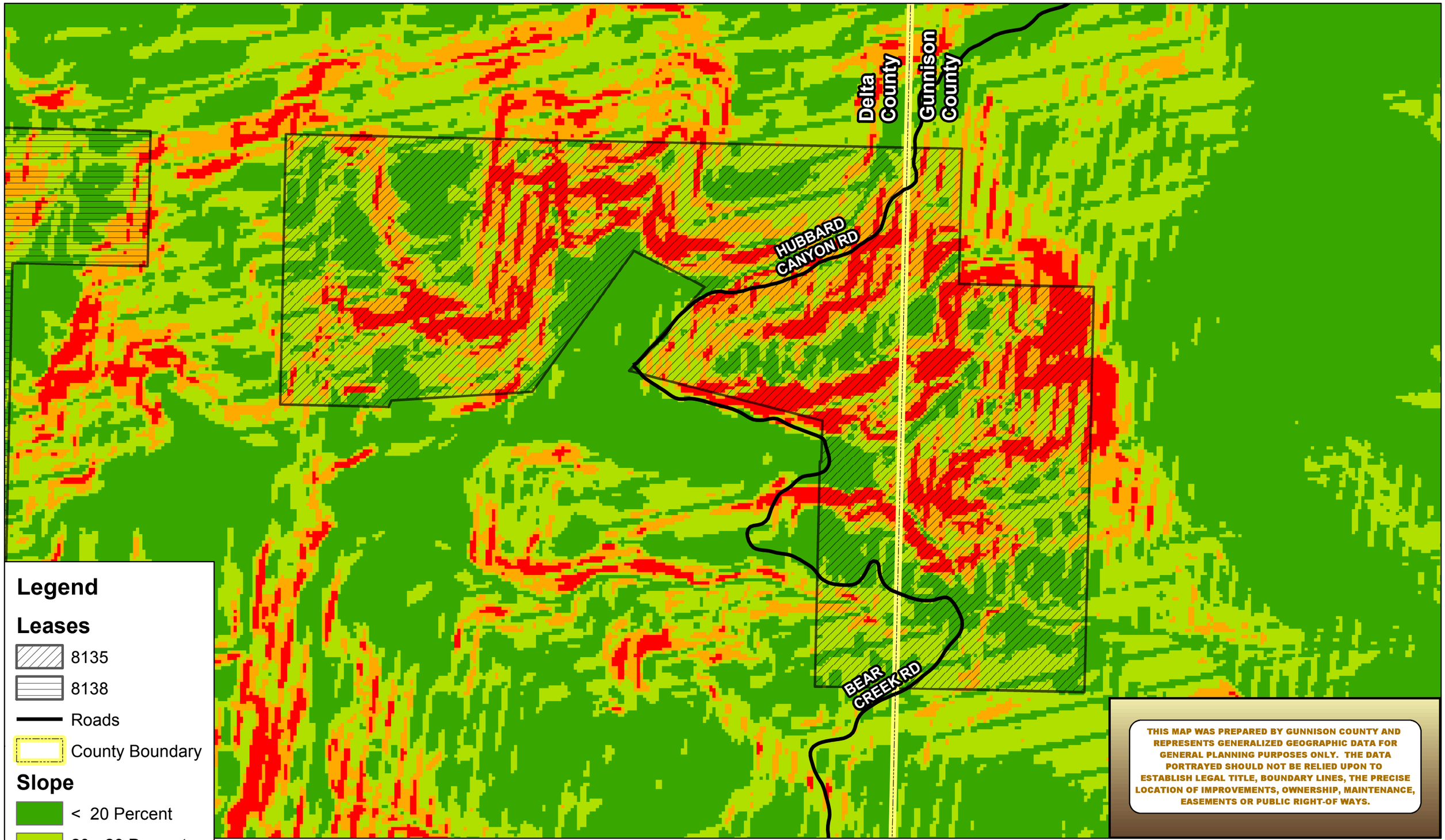

THIS MAP WAS PREPARED BY GUNNISON COUNTY AND REPRESENTS GENERALIZED GEOGRAPHIC DATA FOR GENERAL PLANNING PURPOSES ONLY. THE DATA PORTRAYED SHOULD NOT BE RELIED UPON TO ESTABLISH LEGAL TITLE, BOUNDARY LINES, THE PRECISE LOCATION OF IMPROVEMENTS, OWNERSHIP, MAINTENANCE, EASEMENTS OR PUBLIC RIGHT-OF WAYS.

Legend

Leases

- 8135
- 8138
- Roads
- County Boundary

Slope

- < 20 Percent
- 20 - 29 Percent
- 30 - 40 Percent
- > 40 Percent

Gunnison County COLORADO

0 500 1,000 2,000 3,000 4,000 Feet

1 inch = 850 feet

N S

Gunnison County GIS □ 221 N. Wisconsin St., Ste G □ Gunnison, CO 81230 □ 970-641-7620

Slope Analysis Oil/Gas Lease Sale Parcel 8135

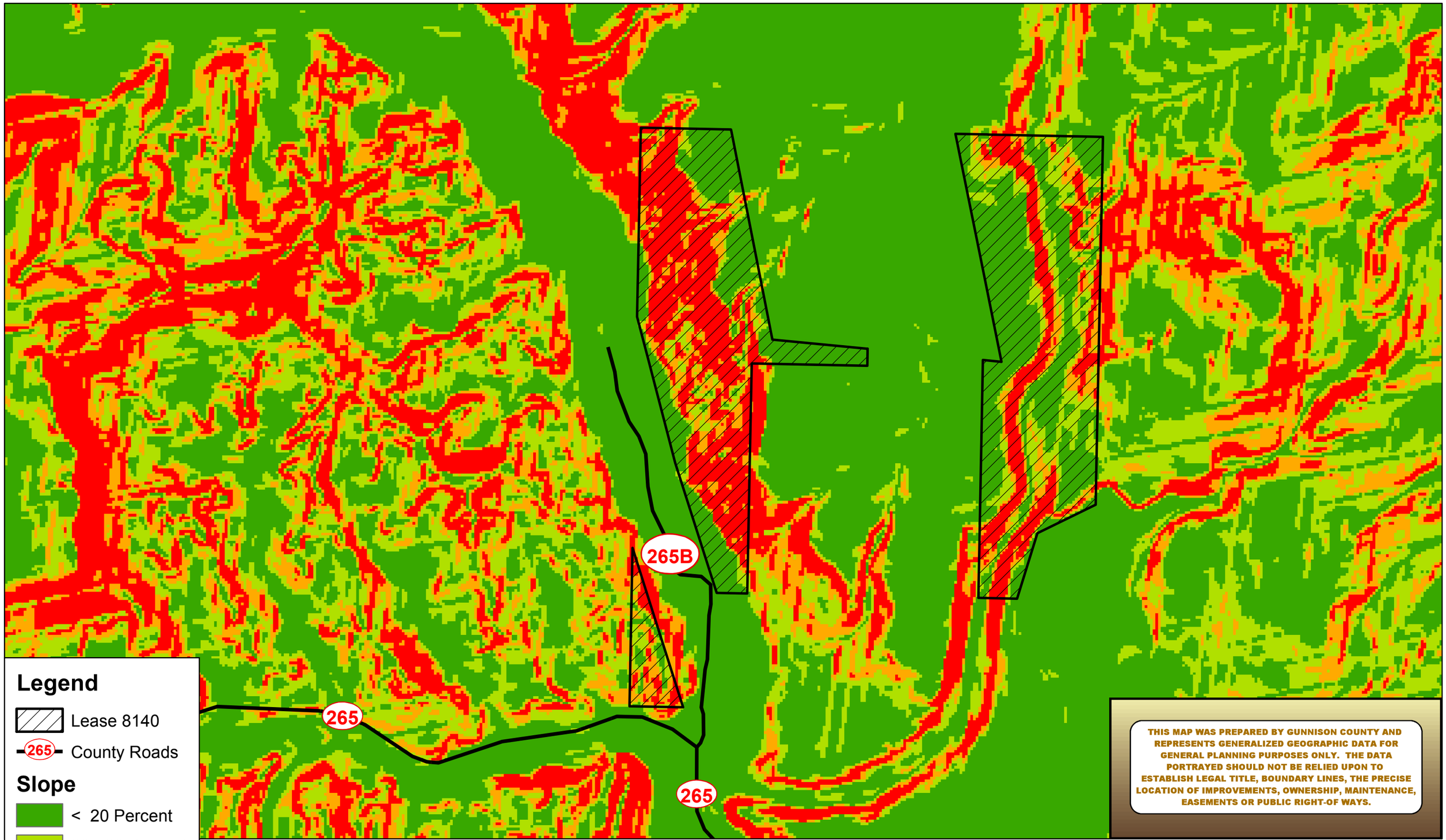

Gunnison County COLORADO

0 625 1,250 2,500 3,750 5,000 Feet

1 inch = 1,000 feet

N S W E

Gunnison County GIS ▯ 221 N. Wisconsin St., Ste G ▯ Gunnison, CO 81230 ▯ 970-641-7620

Slope Analysis Oil/Gas Lease Sale Parcel 8140

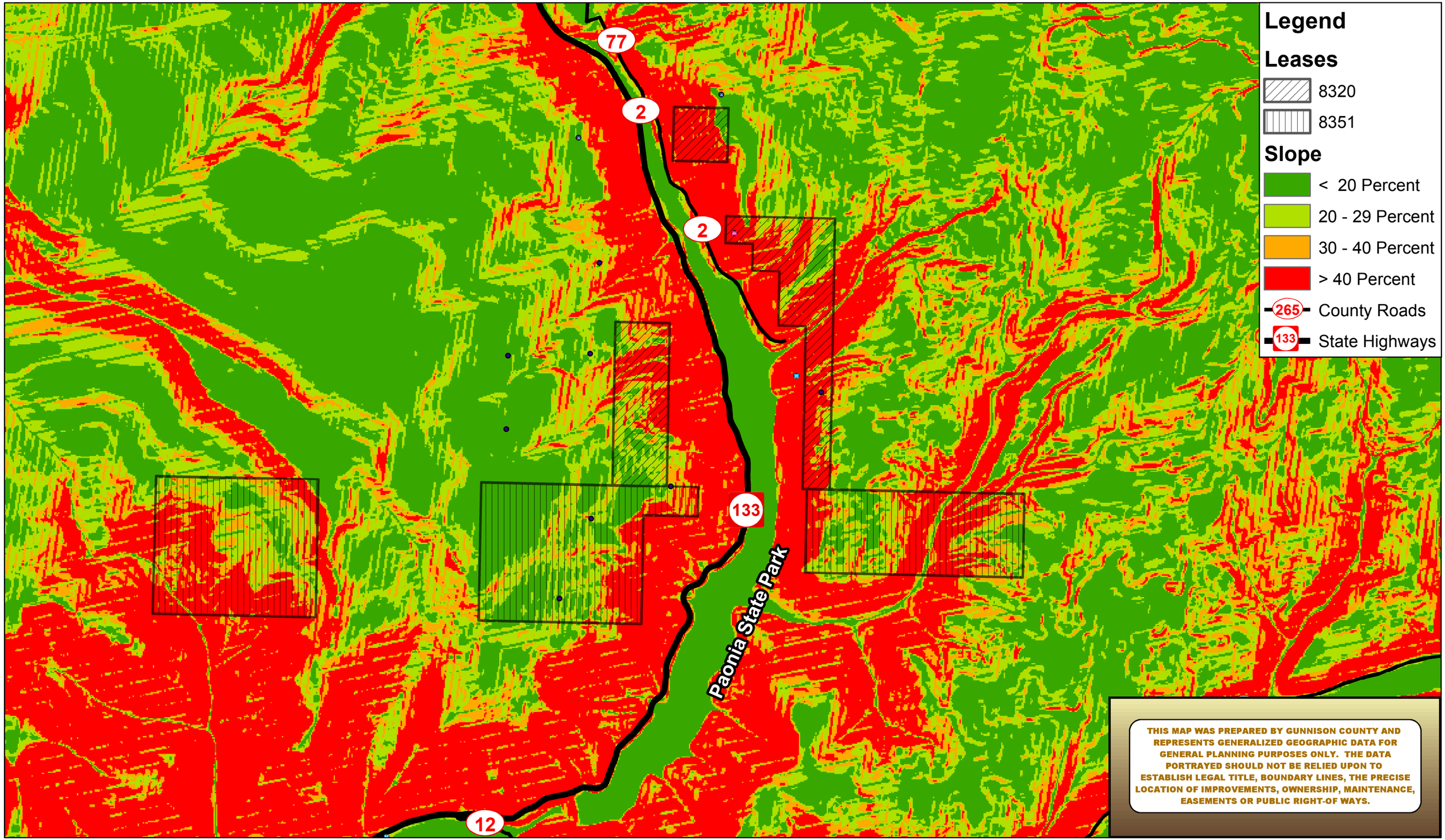

Gunnison County
COLORADO

0 1,300 2,600 5,200 7,800 10,400 Feet

1 inch = 2,120 feet

N
W E
S

Gunnison County GIS ▯ 221 N. Wisconsin St., Ste G ▯ Gunnison, CO 81230 ▯ 970-641-7620

Slope Analysis
Oil/Gas Lease Sale
Parcel 8320 & 8351